

私をそこに連れてってー


やまがた景観物語



YAMAGATA KEIKAN MONOGATARI

scenic beauty


53



景観物語

後三年の役に従軍した鎌倉権五郎景正(平景正)が戦に目を射抜かれ、三日三晩その眼を探し求め、見事に射ち取った片目であると言われ、この池に住む魚はすべて

池そのものが御神体といわれ大蛇が守り神のよう



ABOUT "YAMAGATA KEIKAN MONOGATARI scenic beauty 53"

"YAMAGATA KEIKAN MONOGATARI scenic beauty 53" is a place selected from many beautiful landscapes of Yamagata-ken. There are easy to access by vehicles and the parking lot is available and convenient for visiting nearby tourist spots.



ABOUT KEIKAN MONOGATARI

"KEIKAN" is the meaning to say landscape in English.
 "MONOGATARI" is the meaning to say story in English.
 History and a story are left for the chosen landscape.
 Put cellphone over QR Code sign seated in a view point place. The door which invites everyone into the world of stories opens.

How to enjoy yourself in "YAMAGATA KEIKAN MONOGATARI scenic beauty 53"

Look for view point place you'd like to go.

Search on this brochure and home pages and etc.



YAMAGATA KEIKAN MONOGATARI

search



"YAMAGATA KEIKAN MONOGATARI" in Facebook



Try to explore view point place.

A guide sign stands there.



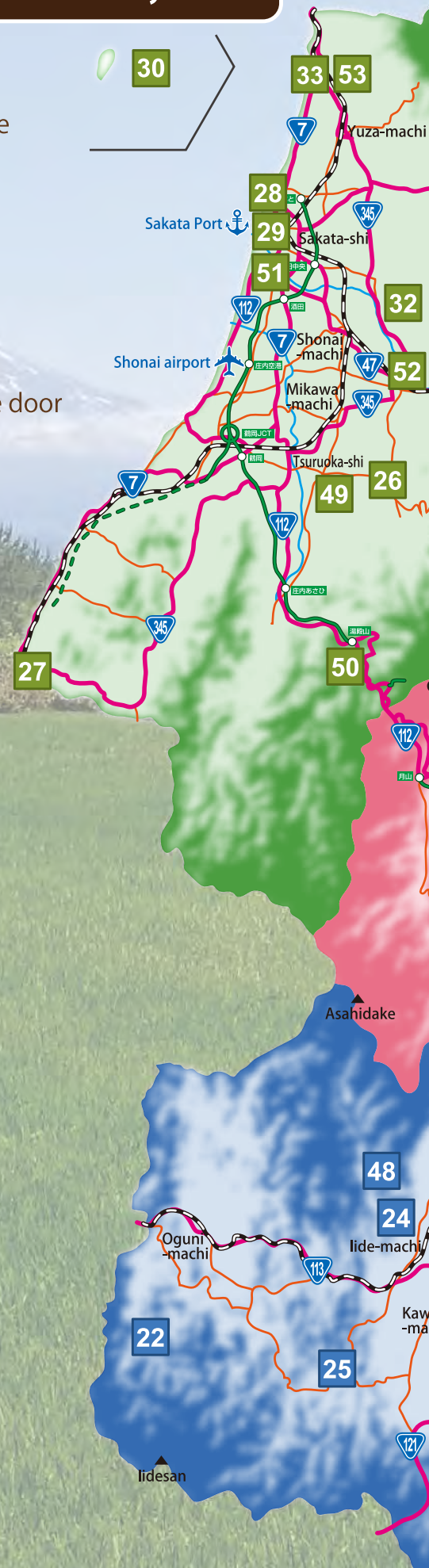
Get to know the history and stories.

Read QR Code of the sign stands there.

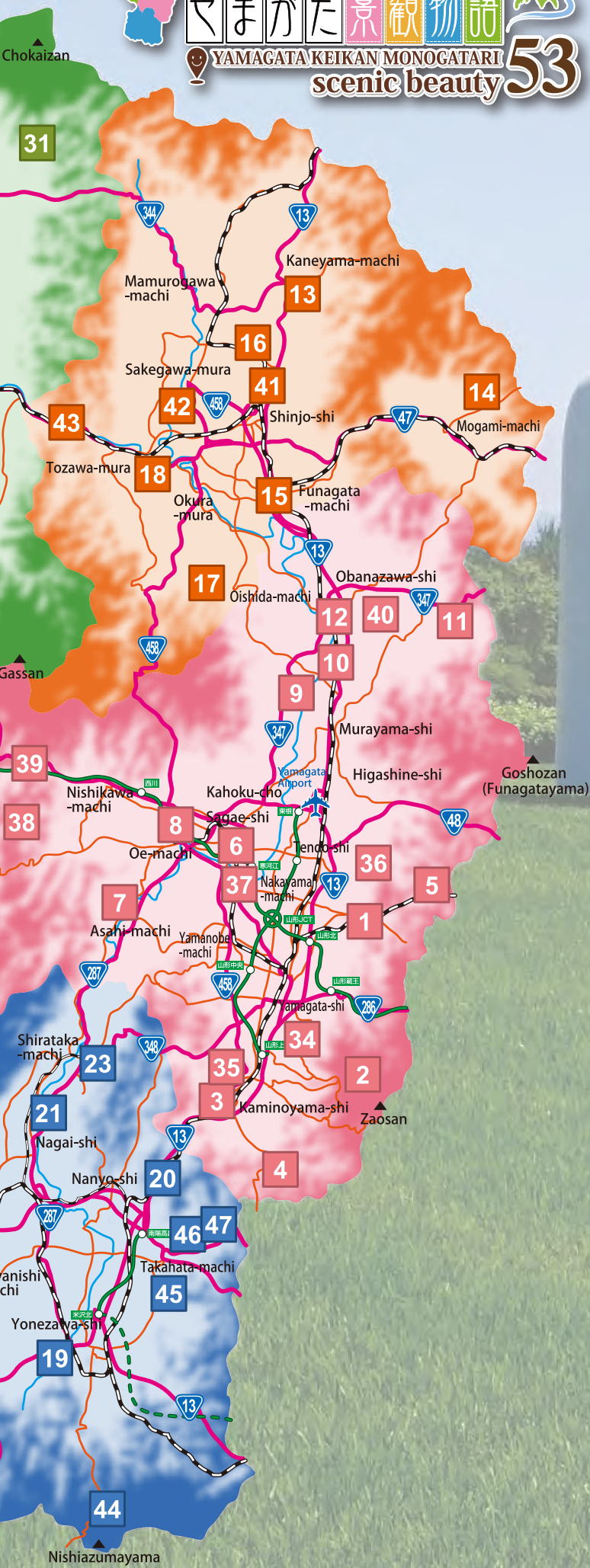


Please let me hear your thoughts.

It's use for preserve to Yamagata's beautiful landscape.



私をそこに連れてってー
 やまがた景観物語
 YAMAGATA KEIKAN MONOGATARI
 scenic beauty 53



1	Yamadera Basho Museum	Yamagata-shi
2	Zao-ropeway Jizo-sancho-eki station	Yamagata-shi
3	Kaminoyama-jo castle tower	Kaminoyama-shi
4	Narageshuku the old station town with inns	Kaminoyama-shi
5	Tendo Plateau	Tendo-shi
6	Cherry-Spa Park Niji-no-oka	Sagae-shi
7	Kunugidaira-no-tanada the Rice terrace	Asahi-machi
8	Tateyama Park in Aterazawa	Oe-machi
9	Mogamigawa Museum of Art	Murayama-shi
10	Lake Junsai-Numa	Murayama-shi
11	Ginzan Onsen Street	Obanazawa-shi
12	Oishida-machi Nijigaoka Park	Oishida-machi
13	Tateyama in Kaneyama-machi	Kaneyama-machi
14	Maemori Plateau	Mogami-machi
15	Mt.Sabaneyama	Funagata-machi
16	Lake Nonomura-Tameike	Mamurogawa-machi
17	Shikamura-no-tanada the Rice terrace	Okura-mura
18	Michi-no-Eki Tozawa(Koraikan)	Tozawa-mura
19	Onariyama Park	Yonezawa-shi
20	Nanyo Skypark the Paraglider flying spot	Nanyo-shi
21	Shirousagi Station Flower Nagai Line	Nagai-shi
22	Taruguchi Pass	Oguni-machi
23	Arato Railway Bridge	Shirataka-machi
24	Lily Garden Scenic View Point	Iide-machi
25	Eastside of Lake Shirakawako	Iide-machi
26	Mt.Haguro Five-storied Pagoda	Tsuruoka-shi
27	Nezugaseki Marine Park	Tsuruoka-shi
28	Hiyoriyama Park	Sakata-shi
29	Sankyo Rice Storehouses	Sakata-shi
30	Tobishima Island	Sakata-shi
31	Tamasudare-no-taki falls	Sakata-shi
32	Chokai-no-Mori	Sakata-shi
33	Fukura Coast in Yuza-machi	Yuza-machi
34	Nishizao Park Scenic view point	Yamagata-shi
35	Samurai residence street in Kaminoyama-shi	Kaminoyama-shi
36	Jakushoji temple	Tendo-shi
37	Mogamigawa Railway Bridge in Nakayama-machi	Nakayama-machi
38	Joshima bridge in Oisawa	Nishikawa-machi
39	Sagae Dam Scenic view point	Nishikawa-machi
40	Lake Tokurako	Obanazawa-shi
41	Ecology Garden in Shinjo-shi	Shinjo-shi
42	Yone-shitsugen Marshland	Sakegawa-mura
43	Shiraito-no-taki falls in Tozawa-mura	Tozawa-mura
44	Tengendai Plateau	Yonezawa-shi
45	Kameoka Monju Temple	Takahata-machi
46	Mahoroba-Inshie-no-sato-Rekishi Park	Takahata-machi
47	Uriwari sekitei park	Takahata-machi
48	Ryuujin Oohashi bridge and Lake Nagai Hyakushuko	Nagai-shi
49	Matsugaoka-Kaikonjo	Tsuruoka-shi
50	Nanatsudaki falls	Tsuruoka-shi
51	Garden in Sakata City Museum of Art	Sakata-shi
52	Shonai-machi wind farm	Shonai-machi
53	Maruike-sama pond	Yuza-machi



私をここに連れてってー
 やまがた景観物語
 YAMAGATA KEIKAN MONOGATARI
 scenic beauty 53

The introduction of view point place

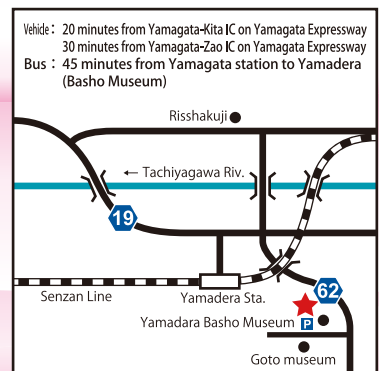
1 Yamadera Basho Museum



Address: 4223, Nanin, Yamadera, Yamagata-shi, Yamagata-ken
 Parking lot: Yamadera Basho Museum 40 vehicles (large vehicle parking possible)
 nearby tourist attractions: Yamadera goto museum 0.2km, Risshakuji temple 0.7km

[feature of the view]

A rocky mountain in Yamadera is a tuff which is made by volcanic eruption. Numerous strange rocks and mountains was created by erosion of water and wind. From the Yamadera Basho Museum, Risshakuji temple, spring cherry blossoms, summer vivid green, autumn colored leaves, winter snow scene, you can see.



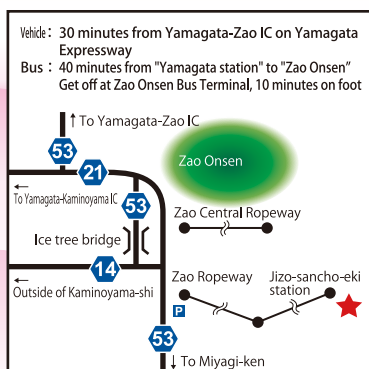
2 Zao-ropeway Jizo-sancho-eki station



Address: Zao-ropeway Jizo-sancho-eki station, Zao-Onsen, Yamagata-shi, Yamagata-ken
 Parking lot: Zao-Ropeway Parking 200 vehicles (large vehicle parking possible)
 nearby tourist attractions: Zao bodaira Plateau 13km, Okama 25km

[feature of the view]

Snow falls on the branches of trees, tree becomes white ice and it is a beautiful winter figure called a ice monster or snow monster.
 Spring alpine plants, autumn leaves are very beautiful.



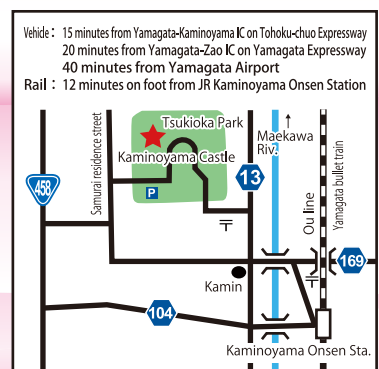
3 Kaminoyama-jo castle tower



Address: 3-7, Motojounai, Kaminoyama-shi, Yamagata-ken
 Parking Lot: 50 vehicles (there is a parking lot of a bus separately)
 nearby tourist attractions: Tsukioka Park, Samurai Residence street 0.1km

[feature of the view]

From the 4-storey castle tower it is possible to enjoy the city area, the houses and the mountains of the "Zao".
 You may also be able to see the Yamagata Shinkansen "Tsubasa" running.



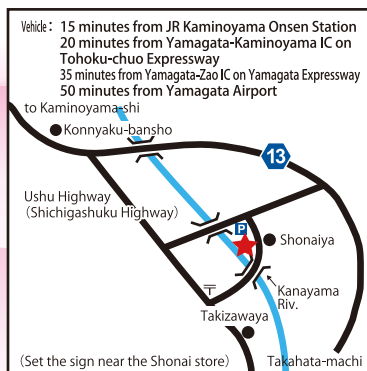
4 Narageshuku the old station town with inns



Address: Narage, Kaminoyama-shi, Yamagata-ken
 Parking lot: 10 vehicles (large vehicle parking is not possible)
 nearby tourist attractions: Konnyaku-bansho 1 km

[feature of the view]

Narageshuku is an old post-town in the Edo Period. A samurai stayed overnight. In the town, kayabuki old houses and old stone bridges called "Megane-bashi" are preserved.



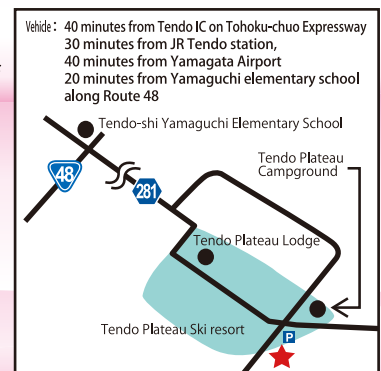
5 Tendo Plateau



Address: 1321, Tamugino, Tendo-shi, Yamagata-ken
 Parking lot: 20 vehicles (large vehicle parking is not possible)
 nearby tourist attractions: Jakushoji temple 13km, Tendo Onsen 6km

[feature of the view]

From the plateau which altitude is of 600 meters, you can see the beautiful mountain ranges such as Mount Gassan. In early autumn, white buckwheat flowers blooming in a large area, autumn leaves are also beautiful.



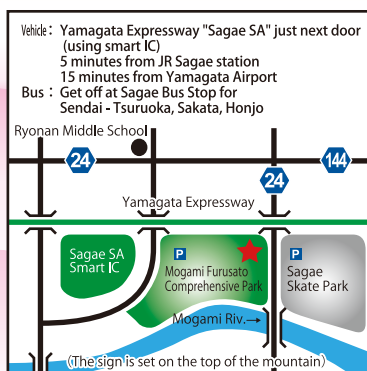
6 Cherry-Spa Park Niji-no-oka



Address: 1269, Yamanishi, Sagae, Sagae-shi, Yamagata-ken
 Parking lot: 100 vehicles (large vehicle parking possible)
 nearby tourist attractions: Jionji temple 7km, Kahoku-cho Benibana Museum 14km

[feature of the view]

It is a park with the theme of "Yamagata's nature and cultural xchange". You can see the park, Mogami river, Mount Gassan and highway in a panoramic view.



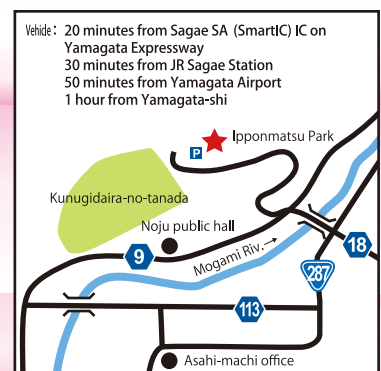
7 Kunugidaira-no-tanada the Rice terrace



Address: Ipponmatsu-Park, Minaka, Asahi-machi, Yamagata-ken
 Parking lot: 8 vehicles (large vehicle parking is not possible)
 nearby tourist attractions: Ringo Onsen 2km, Asahi-machi Wine Castle 5km

[feature of the view]

The Rice terrace is paddy fields that makes use of the sloping mountain. In the spring, The rice terrace like mirrors, it becomes green and lush in summer and golden in autumn.



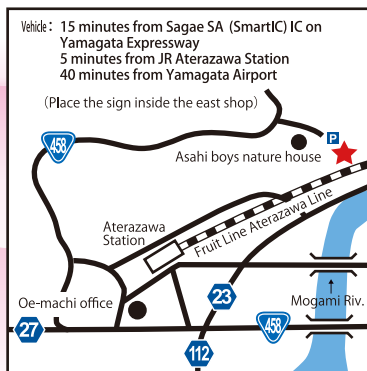
8 Tateyama Park in Aterazawa



Address: Aterazawa, Oe-machi, Yamagata-ken
 Parking lot: 10 vehicles (large vehicle parking is not possible)
 nearby tourist attractions: Aterazawa historical townscape

[feature of the view]

From Tateyama Park on the mountain in the north of Aterazawa, you can overlook the curving Mogami river, the cityscape and the great asahi mountains.



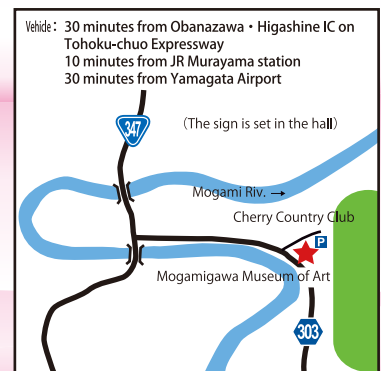
9 Mogamigawa Museum of Art



Address: 1084-1, Oyodo, Murayama-shi, Yamagata-Ken
 Parking lot: 30vehicles (large vehicle parking possible)
 nearby tourist attractions: Soba Highway 6km, Higashizawa Rose garden 9km

[feature of the view]

In this art museum, you can enjoy the view of Mogamigawa and the works of Mashimo-keiji who was drawing Mogamigawa.



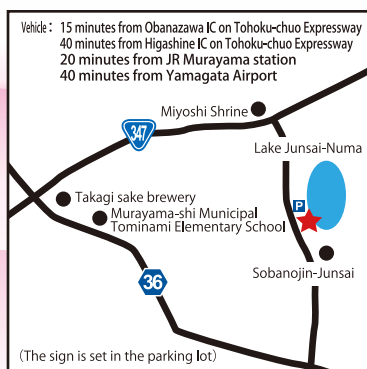
10 Lake Junsai-Numa



Address: Tominami, Murayama-shi, Yamagata-Ken
 Parking lot: 30vehicles (large vehicle parking possible)
 nearby tourist attractions: Mogamigawa art museum 8km, Oishida-machi Nijigaoka park 8km

[feature of the view]

In Junsai Marsh, people operate a small boat and pick water shields. The harvesting operation becomes a good view and the summer feature.



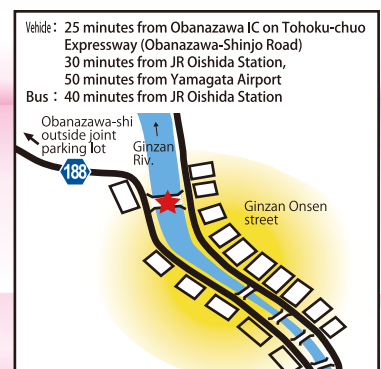
11 Ginzan Onsen Street



Address: Ginzan-shinhata, Obanazawa-shi, Yamagata-Ken
 Parking lot: shared parking lot of Ginzan Onsen 30vehicles (large vehicle parking possible)
 nearby tourist attractions: Shirogane-no-taki falls, Silver ore Cave

[feature of the view]

On both sides of the river, there are many inns which are made of wood and have 3 or 4 floors. It is very romantic when evening comes and the gaslights are up.



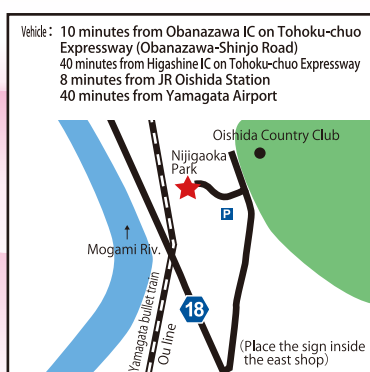
12 Oishida-machi Nijigaoka Park



Address: Imajuku , Oishida-machi ,Yamagata-Ken
 Parking lot: 15vehicles (large vehicle parking possible)
 nearby tourist attractions: Soba Highway

[feature of the view]

From the scenic view point on the cliffs, you can see the Mogamigawa bends and Oishida town.



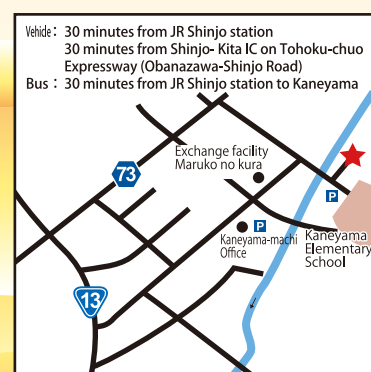
13 Tateyama in Kaneyama-machi



Address: Kaneyama, Kaneyama-machi, Yamagata-ken
 Parking lot: 50 vehicles (large vehicle parking possible)
 nearby tourist attractions: Taniguchi-ginzan 6km, Green-valley Kamuro 6km

[feature of the view]

There are beautiful streets and views here. Kaneyama-type wooden houses with white walls, "Gassan", "Hayama" and another great mountains, seen far.



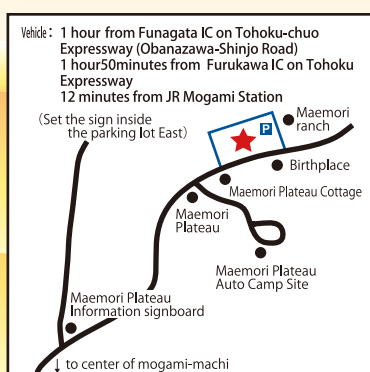
14 Maemori Plateau



Address: Oaza-mukaimachi, Mogami-machi, Yamagata-ken
 Parking lot: 200 vehicles (large vehicle parking possible)
 nearby tourist attractions: Horse-riding experience and interactions with animals, Houjin-no-ie (Oldhouse) 16km

[feature of the view]

Standing on the grassland, you will see the great mountain "Kamuro". You can see the horse which runs. you can see the cloud which flows.



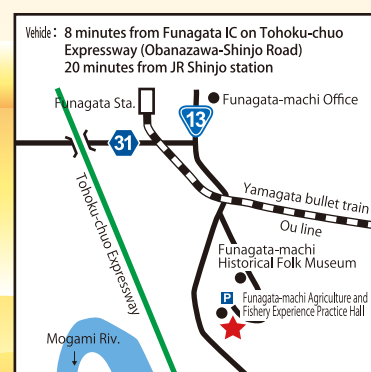
15 Mt. Sabaneyama



Address: 2679, Funagata-kodayama, Funagata-machi, Yamagata-ken
 Parking lot: 30 vehicles (large vehicle parking possible)
 nearby tourist attractions: Funagata Ayu park 3km

[feature of the view]

It's possible to see grand Mogamigawa and Mt. Gassan where snow is left to receive while taking a walk through the sabaneyama natural park.



16 Lake Nonomura-Tameike



Address: Uchimachi, Mamurogawa-machi, Yamagata-ken
 Parking lot: 10 vehicles (large vehicle parking possible)
 nearby tourist attractions: Mamurogawa-onsen Bairien 5km, Museum of History and Folklore of Mamurogawa-machi 4km

[feature of the view]

It's possible to see grand Chokai-san every season over the Lake. The inverted mountain in a Lake is beautiful. Resting Swan can see, too.



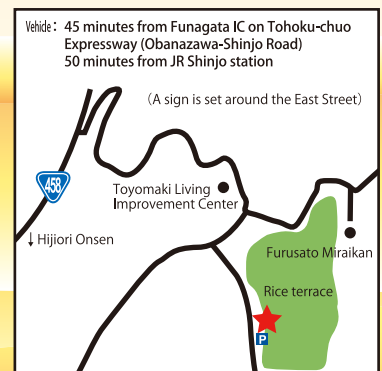
17 Shikamura-no-tanada the Rice terrace



Address: Minamiyama, Okura-mura, Yamagata-ken
 Parking lot: 5 vehicles (large vehicle parking is not possible)
 nearby tourist attractions: Furusato-miraikan 2km, Hijiori Onsen 8km, Nozomi Bridge 8km

[feature of the view]

In spring, the rice terrace on the steep land is covered with water. In autumn, the Rice terrace becomes gold.



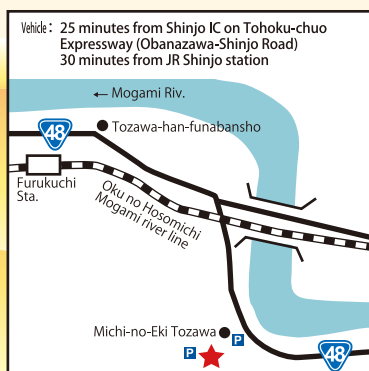
18 Michi-no-Eki Tozawa(Koraikan)



Address: 3008-1, Kuraoka-Kurofuchi, Tozawa-mura, Yamagata-ken
 Parking lot: 70 vehicles (large vehicle parking possible)
 nearby tourist attractions: Tozawa-han-funabansho(Mogami boarding place for downstream boats) 2km, JR Takaya Station (Mogami boarding place for downstream boats) 10km

[feature of the view]

You can see a Korean style house, great Mogamigawa and the fields of rice on the other side of the river.



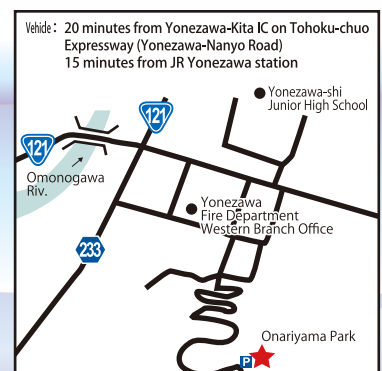
19 Onariyama Park



Address: Tateyama, Yonezawa-shi, Yamagata-ken
 Parking lot: 6 vehicles (large vehicle parking is not possible)
 nearby tourist attractions: Matsugasaki Park (Yonezawa Castle site) 5km

[feature of the view]

You will be able to overlook the mountains, Azumayama, Zao, Ooasahidake which represents Yamagata-ken. Occasionally, the trains around the city of Yonezawa look like models.



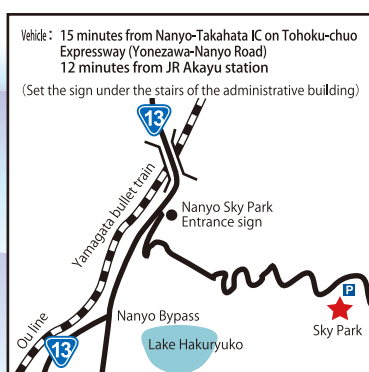
20 Nanyo Skypark the Paraglider flying spot



Address: Akayu, Nanyo-shi, Yamagata-ken
 Parking lot: 200 vehicles (large vehicle parking possible)
 nearby tourist attractions: Akayu onsen 4km, Kumano Taisha Shrine 7km

[feature of the view]

You will be able to have a panoramic view of Okitama Basin which is very beautiful.
 And You can enjoy the romantic night view.



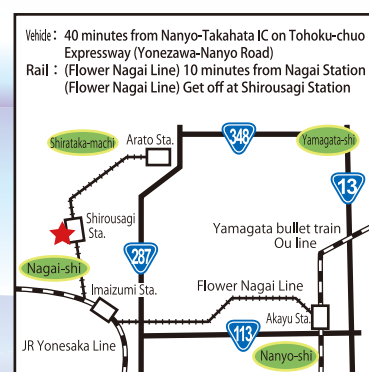
21 Shirousagi Station Flower Nagai Line



Address: Shirousagi, Nagai-shi Yamagata-ken
 Parking lot: 10 vehicles (large vehicle parking possible)
 nearby tourist attractions: Okitamasakura corridor 2km, Ayame Park 4km

[feature of the view]

The fields become green in spring.
 Autumn becomes gold.
 Mountains start to be white and a black landscape in winter.
 The landscape is wonderful when a train runs.



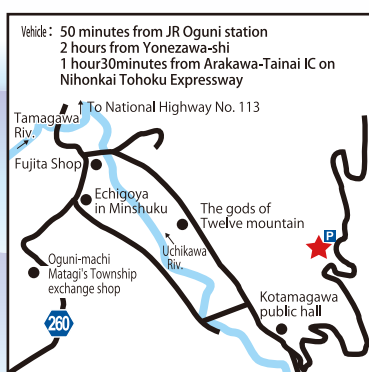
22 Taruguchi Pass



Address: Kotamagawa, Oguni-machi, Yamagata-ken
 Parking lot: 30 vehicles (large vehicle parking is not possible)
 nearby tourist attractions: Awanoyu onsen 2km, Mataginosato-koryukan 6km

[feature of the view]

You can see the majestic mountain ranges of the Iide Ridge. This is a place popular with photographers.
 This landscape wouldn't be forgot for life.



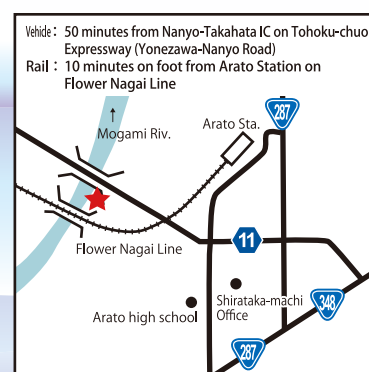
23 Arato Railway Bridge



Address: Aratokou, Shirataka-machi, Yamagata-ken
 Parking lot: Shirataka-jouka-center parking lot 10 vehicles (large vehicle parking is not possible)
 nearby tourist attractions: Okitamasakura corridor, michi-no-eki shirataka yana park (road side station) 5km

[feature of the view]

The oldest railway bridge in Japan.
 On the train of the Yamagata Railway Flower Nagai Line running through the bridge I feel nostalgia.



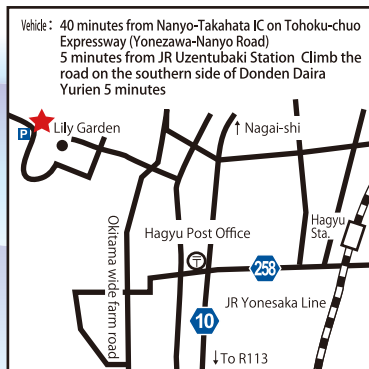
24 Lily Garden Scenic View Point



Address: 3341,Ooaza-Hagyu,lide-machi,Yamagata-ken
 Parking lot: 10vehicles (large vehicle parking is not possible)
 nearby tourist attractions:Donden Daira yuri-en 1km,Michi-no-Eki lide (roadside station) 6km

[feature of the view]

" Sankyo Syuraku " is the landscape to which Japan where a private house is scattered and built in the vast fields is peculiar. You can see one of the most beautiful country landscapes in Japan.



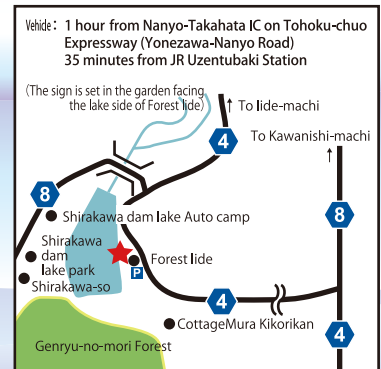
25 Eastside of Lake Shirakawako



Address: lide Forest Hotel,421-1,Sugo,lide-machi, Yamagata-ken
 Parking lot: 30vehicles (Large vehicle parking is not possible)
 nearby tourist attractions: Shirakawa Dam Kogan Park 2km, Genryu-no-mori Forest 2km

[feature of the view]

lide Ridge is the grand mountains called the Alps in Tohoku. In each season, you can see a fantastic landscape of the lake Shirakawako and the mountains.



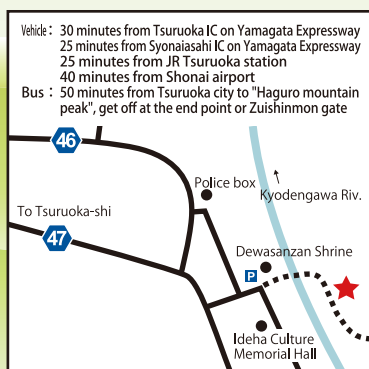
26 Mt.Haguro Five-storied Pagoda



Address: Toge, Haguro-machi, Tsuruoka-shi, Yamagata-ken
 Parking lot: 50 vehicles (Large vehicle parking possible)
 nearby tourist attractions: Gyokusenji Temple Garden 4km

[feature of the view]

There is a cedar tree which rises from 500 years before from 350 in an approach to Shrine. Goju-no-to (5-Story Pagoda) which stands in the row of cedars is national treasure and it's also a Japan heritage. Cedar trees get three-stars and two stars for Goju-no-to from the magazine "Michelin Green Guide Japan".



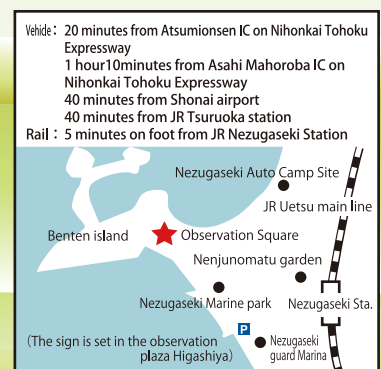
27 Nezugaseki Marine park



Address: Nezugaseki, Tsuruoka-shi, Yamagata-ken
 Parking lot: 50 vehicles (Large vehicles parking possible)
 nearby tourist attractions: Nezugaseki Beach,Benten island

[feature of the view]

The sunset in which I sink over the Benten island and the Bentenjima lighthouse is a very beautiful view. The Bentenjimalighthouse is called sweethearts' sacred place.



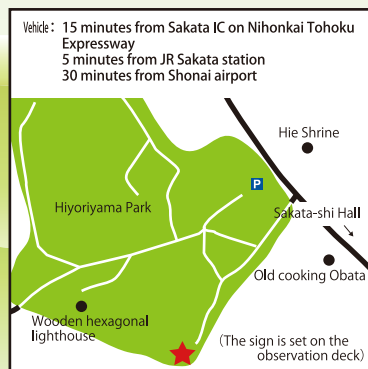
28 Hiyoriyama Park



Address: Minamishin-machi, Sakata-shi, Yamakata-ken
 Parking lot: 63 vehicles (Large vehicle parking possible)
 nearby tourist attractions: Sakata Seafood market and Minato market
 0.8km

[feature of the view]

You are able to see, the port of Sakata, the mouth of the Mogami River and the sunset sinking into the Japan Sea at one sight.
 The Wooden hexagonal lighthouse is one of the oldest lighthouses.



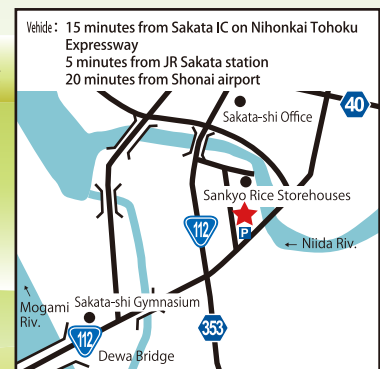
29 Sankyo Rice Storehouses



Address: Sankyo -machi, Sakata-shi, Yamagata-ken
 Parking lot: 30 vehicles (Large vehicle parking possible)
 nearby tourist attractions: Sakata Yume-no-Kura Tourism and Produce Center, the Shonai Rice History Museum

[feature of the view]

The rice storehouse was built about 120 years ago and is evidence of the vibrant rice shipping history of Sakata. An avenue of Zelkova trees planted behind the storehouse charms me from season to season.



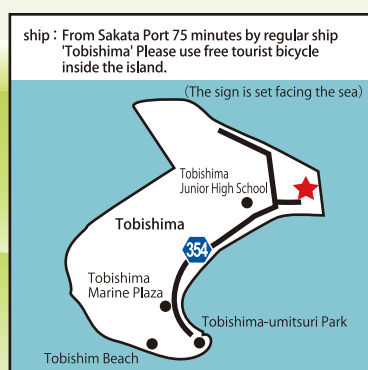
30 Tobishima Island



Address: Hanatozaki, Tobishima, Sakata-shi, Yamagata-ken
 Parking lot: 300 vehicles nearby the port of Sakata
 nearby tourist attractions: Fishing, Birdwatching, Scuba diving,

[feature of the view]

Across the Japan Sea, Desert island Tobishima is the only place you can enjoy the majesty of Mount Chokai. You should not miss it.



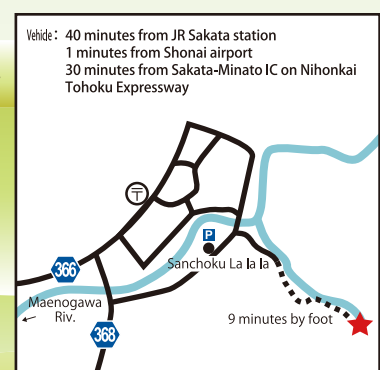
31 Tamasudare-no-taki falls



Address: Masuda, Sakata-shi, Yamagata-ken
 Parking lot: Sanchoku La la la 50 vehicles (large vehicle parking possible)
 nearby tourist attractions: Sanchoku La la la, Chokai Kogen family travel village 9km

[feature of the view]

It is boasted as one of the highest waterfall (63m dropping) in Yamagata prefecture. With a lot of negative ions, you can see fantastic shining waterfalls in the light up period and frozen waterfalls in the very cold season.



32 Chokai-no-Mori



Address: Tsuchibuchi, Sakata-shi, Yamagata-ken
 Parking lot: 100 vehicles (large vehicle parking possible)
 nearby tourist attractions: Hotel Chokai-no-Mori Sansan, Observatory Cosmos Dome

[feature of the view]

You can overlook Mount Chokai in the north, Mount Gassan in the south, Shonai plain in the west, Mogami river, Sea of Japan, Tobishima in a panoramic view.
 The sunset which sinks in the Sea of Japan is also beautiful.



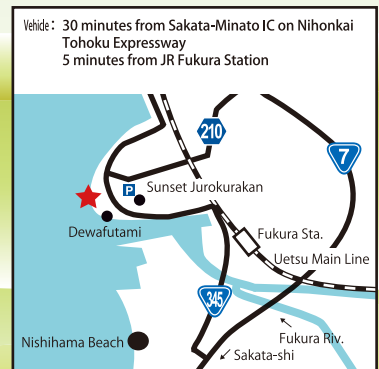
33 Fukura Coast in Yuza-machi



Address: Aza-Nishidate, Fukura, Yuza-machi, Yamagata-ken
 Parking lot: Sunset Juroku Rakan parking lot 20 vehicles (large vehicle parking is not possible)
 nearby tourist attractions: Juroku Rakan Iwa, Maruike-sama pond 2 km

[feature of the view]

22 Buddha statues carved on the rocks that formed by Mount Chokai's eruption flowing into the Sea of Japan.
 The rocks under the blue sky, the contrast of the ocean, the silhouette of the sunset are splendid.



from here, these are about 20 spots which have been added in 2016.



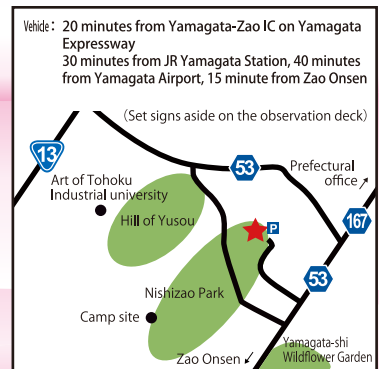
34 Nishizao Park Scenic view point



Address: Ooaza Iwanami, Yamagata-shi Yamagata-ken
 Parking lot: 10 vehicles (large vehicle parking is not possible)
 nearby tourist attractions: Nishizao Park, Yamagata-shi Yasouen Wild Plants Garden 3 km

[feature of the view]

Nishizao Park is one of the places where Japanese beautiful night view can be seen. You can see Yamagata city in a panoramic view from here.



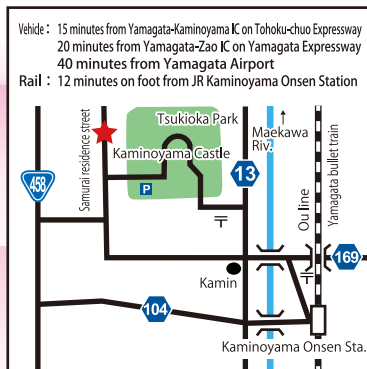
35 Samurai residence street in Kaminoyama-shi



Address: Tsuruhagi-cho, Kaminoyama-shi, Yamagata-ken
 Parking lot: 45 vehicles (large vehicle parking is not possible)
 nearby tourist attractions: Kaminoyama-jo Castle 0.1 km

[feature of the view]

The four samurai residences built around 200 years ago are side by side. A valuable historical heritage from where you could understand the life of samurai.



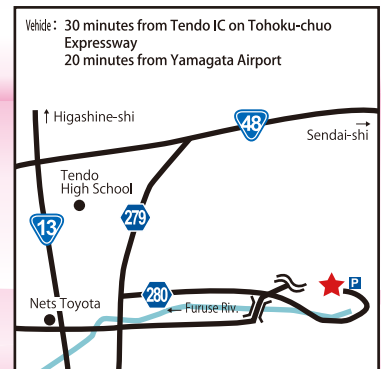
36 Jakushoji temple



Address: 2205-1 Yamamoto, Tendo-shi, Yamagata-ken
 Parking lot: 20 vehicles (large vehicle parking possible)
 nearby tourist attractions: Tendo Onsen, Tendo Museum of Art 6 km

[feature of the view]

You can see the houses it's developed as the temple town of Jakushoji and the streets of Tendo city spread to the mountains at the same time. Jakushoji temple is also recommended.



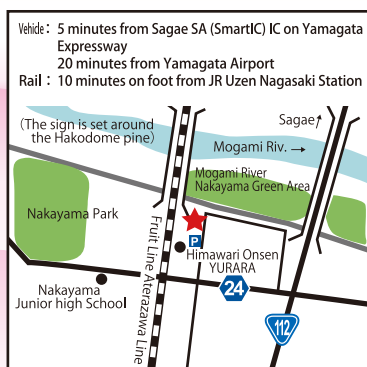
37 Mogamigawa Railway Bridge in Nakayama-machi



Address: 1 Izumi, Nakayama-machi, Yamagata-ken
 Parking lot: Himawari-onsen YURARA 50 vehicles (large vehicle parking possible)
 nearby tourist attractions: Nakayama-machi information and product building "marutto", Kashiwagura Kuzaemon's Residence house 3 km

[feature of the view]

This bridge and Arato Rail bridge in Flower Nagai Line are a twin. The twin bridge is the nation's oldest railway bridge. If you are lucky, you may be able to meet SL crossing Mogami river with Mount Gassan as background.



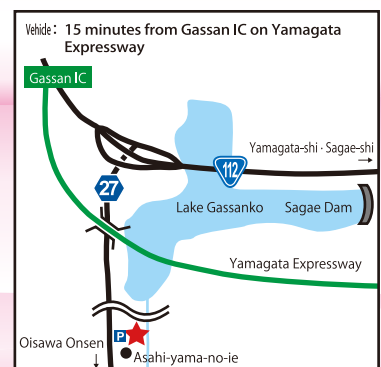
38 Joshima bridge in Oisawa



Address: Oisawa, Nishikawa-machi, Yamagata-ken
 Parking lot: 5 vehicles (large vehicle parking is not possible)
 nearby tourist attractions: Oisawa Onsen • Gassan ski resort 18 km

[feature of the view]

Oisawa is in a heavy snowfall area, it was crowded as a station town with inns before. You can see grand Gassan and also see the Sagae River's stream of clear water flowing through the rich nature.



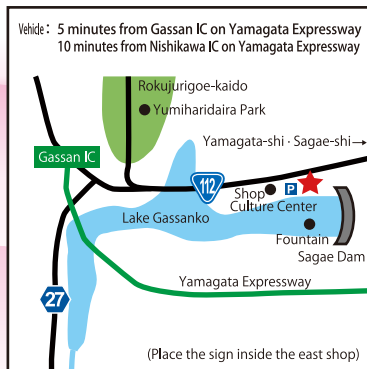
39 Sagae Dam Scenic view point



Address: Sunagoseki, Nishikawa-machi, Yamagata-ken
 Parking lot: 30 vehicles (large vehicle parking is possible)
 nearby tourist attractions: Yumiharidaira Park 5km, Michi-no-Eki (Roadside Station) Nishikawa 8km

[feature of the view]

Sagae Dam is the largest dam in the prefecture. A fountain of 112 meters of height rises every 1 hour from a dam lake. The height of this fountain is best of Japan. It's possible to see from April to October.



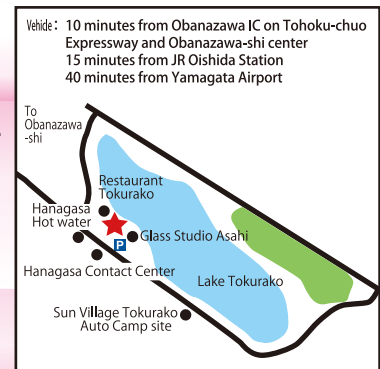
40 Lake Tokurako



Address: Nitoubukuro, Obanazawa-Shi, Yamagata-ken
 Parking lot: 500 vehicles (large vehicle parking is possible)
 nearby tourist attractions: Tokurako Onsen, Restaurant Tokurako

[feature of the view]

Obanazawa-shi is an area that produces watermelon. You can see mountains beyond lake and watermelon field. You can see the cherry blossoms on the lake side, autumn leaves, flying swans.



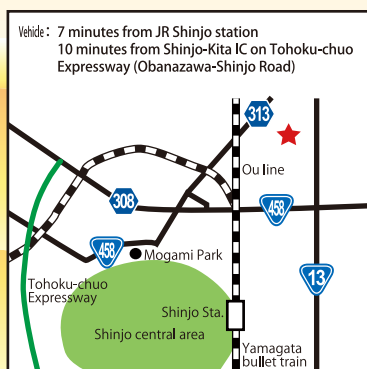
41 Ecology Garden in Shinjo-shi



Address: 6000-1, Toukamachi, Shinjo-shi, Yamagata-ken
 Parking lot: 50 vehicles (large vehicle parking is possible)
 nearby tourist attractions: Mogami Park 3km

[feature of the view]

The historical building where a silkworm was being studied is built here. Valuable mulberry wood, salted cherry leaf and zelkova tree are lined up in the park.



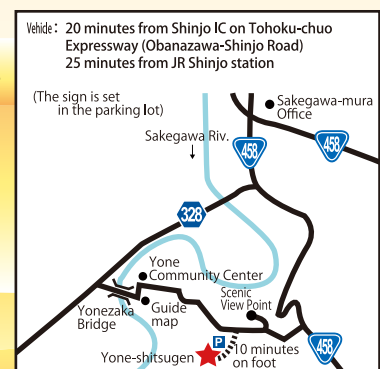
42 Yone-shitsugen Marshland



Address: Kawaguchi, Sakegawa-mura, Yamagata-ken
 Parking lot: 30 vehicles (large vehicle parking is possible)
 nearby tourist attractions: Sakegawamura Eco park 7km, Niwatsuki Kannon temple 7km

[feature of the view]

Walking from the parking lot while listening to the bird's singing, the beautiful scenery of the wetland surrounded by the mountains suddenly appears in front of you.



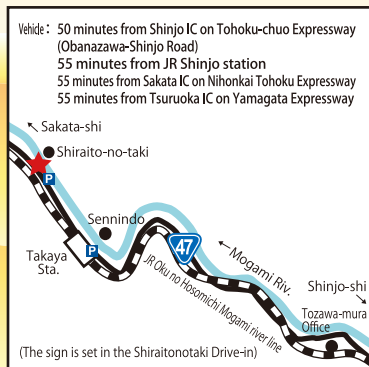
43 Shiraito-no-taki falls in Tozawa-mura



Address: 1496-1,Hurukuchi,Tozawa-mura, Yamagata-ken
 Parking lot: 120 vehicles (large vehicle parking is possible)
 nearby tourist attractions: Tozawa-han-Funa Bansho (Mogami boarding place for downstream boats) 10km,Kawa-no-Eki(Roadside station) Kusanagi 0.3km

[feature of the view]

Shiraito-no-taki falls is a famous waterfall by selected as one hundred waterfalls of Japan boasting a head drop 124m. You can enjoy the waterfall from the pleasure boat.



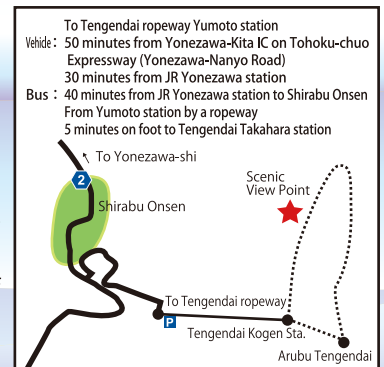
44 Tengendai Plateau



Address: Sumomoyama, Yonezawa-shi, Yamagata-ken
 Parking lot: 300 vehicles (large vehicle parking is possible)
 nearby tourist attractions: Shirabu onsen 0.8km, Onogawa onsen 15km

[feature of the view]

Tengendai Plateau is altitude of 1350m, Starting point for climb to Nishiazumasan in Japan that one hundred famous mountain. From the scenic view point that left the ropeway, you can see Yonezawa City Street, Zao, Gassan. In the night, you can see the light of the stars and the city at the same time.



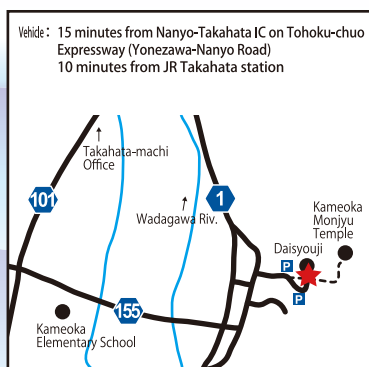
45 Kameoka Monju Temple



Address: 4028-1,Kameoka, Takahata-machi,Yamagata-ken
 Parking lot: 100 vehicles (large vehicle parking is possible)
 nearby tourist attractions: Hamada Hirotsuke Memorial museum 4km

[feature of the view]

The Kameoka Monju is visited by many visitors from outside the prefecture to pray for success and for the fulfillment of virtue. You can feel the dignified atmosphere from wonderful row of cedar pavement.



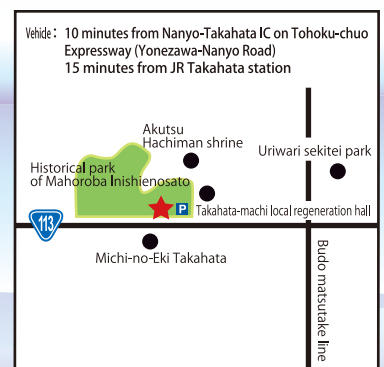
46 Mahoroba-Inishie-no-sato-Rekishu Park




Address: Akutsu,Takahata-machi, Yamagata-ken
 Parking lot: 100 vehicles (large vehicle parking is possible)
 nearby tourist attractions: Akutsu Hachiman shrine, Michi-no-Eki Takahata(Roadside station) , Uriwari sekitei park

[feature of the view]

From the Park you can see the majestic figure of the 3-storey pagoda embraced by the mountains.



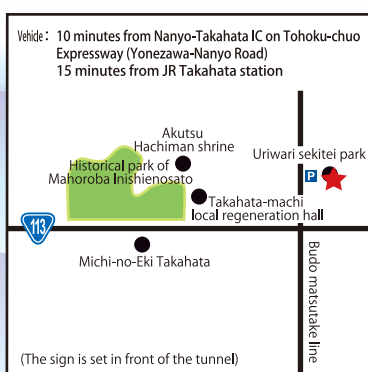
47 Uriwari sekitei park



Address: Akutsu, Takahata-machi, Yamagata-ken
 Parking lot: 5 ~10 vehicles (large vehicle parking is not possible)
 nearby tourist attractions: Old Takahata Station 4km,
 Mahoroba-Inshie-no-sato-Rekishi Park

[feature of the view]

The extraordinary view equipped with mining trail of Takahata stone must be overwhelmed with visiting people. The old Takahata station building made with Takahata stone is preserved in town center.



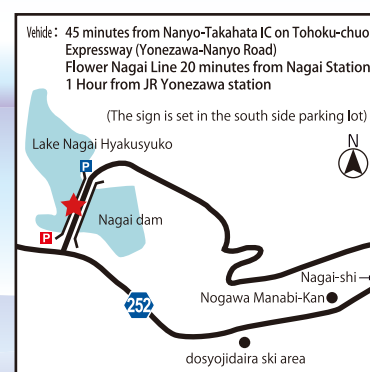
48 Ryuujuin Oohashi bridge and Lake Nagai Hyakushuko



Address: Teraizumi/Hirano, Nagai-shi, Yamagata-ken (Nagai Dam)
 Parking lot: 20 vehicles (large vehicle parking possible)
 nearby tourist attractions: Mifuchi canyon, Nogawa Manabi-Kan 3km

[feature of the view]

You can enjoy the scenery of the canyon's beauty, fresh green and red leaves which reflects upon the surface of the lake from Ryuujuin Bridge across dam.



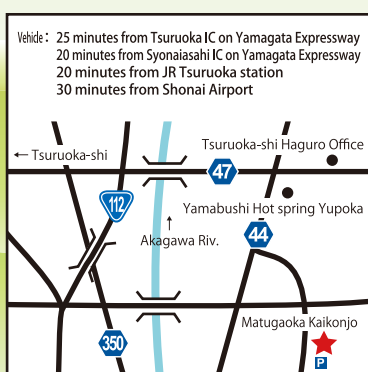
49 Matsugaoka-Kaikonjo



Address: Matsugaoka, Haguro-machi, Tsuruoka-shi, Yamagata-ken
 Parking lot: 40 vehicles (large vehicle parking is possible)
 nearby tourist attractions: Hagurosan 13km, Gyokusenji temple Garden 7km

[feature of the view]

The Matsugaoka-kaikonjou is a place by the source of Japanese silk where a samurai shifted a sword to a hoe, reclaimed a wasteland and constructed the biggest silkworm-rearing room group in the country after Meiji Ishin. Existing 5 silkworm-rearing rooms and cherry blossom trees along the street have a historical atmosphere.



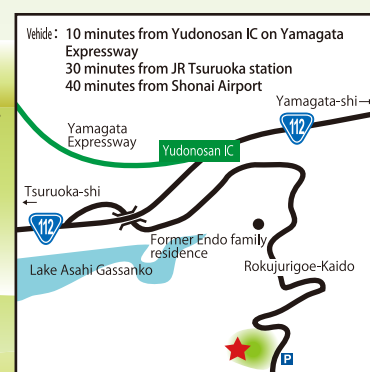
50 Nanatsudaki falls



Address: Tamugimata, Tsuruoka-shi, Yamagata-ken
 Parking lot: 10 vehicles (large vehicle parking is not possible)
 nearby tourist attractions: Tasou-minka (a multistoried Japanese traditional house built of wooden beams) 0.5km, Michi-no-Eki Gassan (Roadside station) 7km

[feature of the view]

Nanatsudaki falls is a famous waterfall by selected as one hundred waterfalls of Japan boasting a head drop 90m. Tasou-minka in the lower reaches in a waterfall is also a highlight.



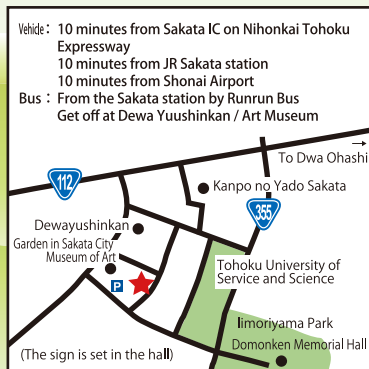
51 Garden in Sakata City Museum of Art



Address: 3-17-95, Iimoriyama, Sakata-shi, Yamagata-Ken
 Parking lot: 110 vehicles (large vehicle parking possible)
 nearby tourist attractions: Dewa Yushinkan 1min by foot, Ken Doman Museum of Photography 3 mins by foot

[feature of the view]

Sakata City art museum has 30 thousands m² wide premises and put particular emphasis on the scenery. It is really an art when you enjoy the view of mount Choukaisan from the garden.



52 Shonai-machi wind farm



Address: Degawara assembly hall, 150-24, Karigahara, Shonai-machi, Yamagata-Ken
 Parking lot: Degawara assembly hall 10 vehicles (large vehicle parking is not possible)
 nearby tourist attractions: Michi-no-Eki (Roadside station) Shonai 3km, Windome Tachikawa (windmill village) 5km

[feature of the view]

I have been strong in the wind which blows in Shonai-machi and have done harm to agriculture. But people worked on the generation of electricity for which a wind was used, and a windmill was a symbol in the town.



53 Maruike-sama pond



Address: aza Arakawa, Suguse, Yuza-machi, Yamagata-Ken
 Parking lot: 10 vehicles (large vehicle parking is not possible)
 nearby tourist attractions: Ushiwatarigawa river, Juroku rakan iwa 2km

[feature of the view]

Maruikesama is a mysterious pond. The color of the water is fantastic emerald green and will be changed by light intensity. In Ushiwatarigawa, you can see water grass hanging over the clear water in early summer and salmon running up the river in autumn.

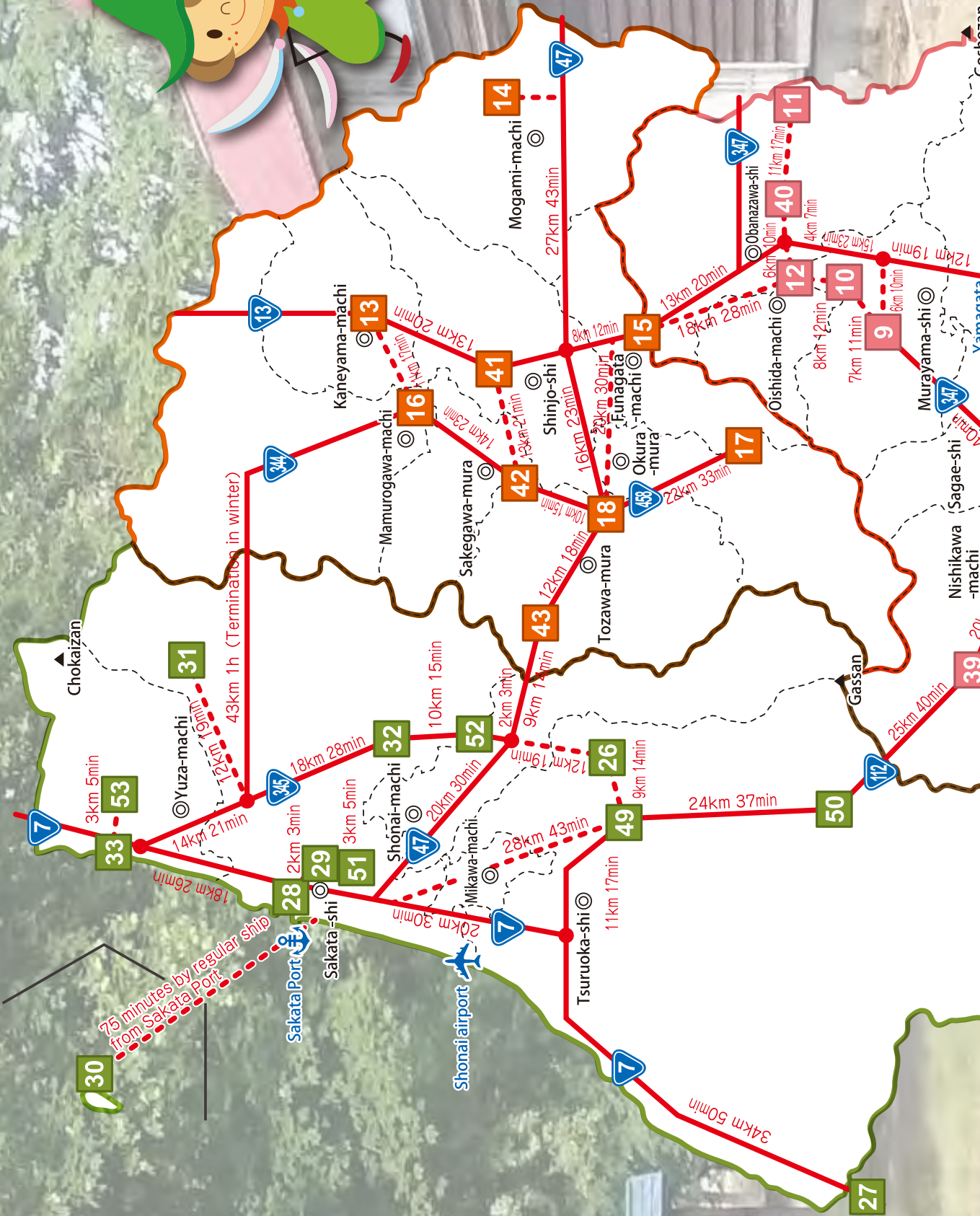


Totally 53 places, let's enjoy them!



Distance between viewpoints • Time required

※ The number is the reference number of the viewpoint.





This map shows the main roads between viewpoints and the distance / time schematically, which is different from the actual traveling route.

